






SCHEDULE 2
Map of ILUA Area

INDIGENOUS LAND USE AGREEMENT

RTIO KM ILUA

 RTIO Kuruma Marthudunera ILUA

Land Tenure
Freehold is uncoloured

-  Other Lease
-  Pastoral Lease
-  Reserve/Park
-  Unallocated Crown Land

Map created by: Geospatial Services,
National Native Title Tribunal (23/06/2011)

Agreement, application and determination boundary data compiled by NNNT or sourced from Landgate (WA).
Non-Freehold data sourced from Landgate, WA (May 2011).
Topographic vector data is © Commonwealth of Australia (Geoscience Australia) 2003.

**WI12/6 RTIO & KURUMA
MARTHUDUNERA PEOPLE
SCHEDULE 2
MAP
PAGE 2 OF 2, A4, 18/09/2012**

© Commonwealth of Australia 2011

The Registrar, the National Native Title Tribunal and its staff, members and agents and the Commonwealth (collectively the Commonwealth) accept no liability and give no undertakings, guarantees or warranties concerning the accuracy, completeness or fitness for purpose of the information provided. In return for you receiving this information you agree to release and indemnify the Commonwealth and third party data suppliers in respect of all claims, expenses, losses, damages and costs arising directly or indirectly from your use of the information and the use of the information you obtained by any third party.



Location Diagram

